



MITRA CONSTRUCTION

Developer / Civil Contractor

Mobile : 98310 45170
79807 42054

E-mail: tarunkumarmitra1958@gmail.com

18/11E, D.P.P. Road, Kolkata - 700 047



Ref. No. :

Dated 14.2.2026

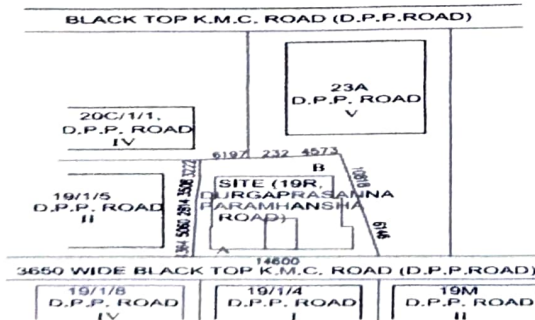
TO WHOMSOEVER IT MAY CONCERN

This is to certify that the latitude and longitude of all the four corners of the land comprising the Project named "ANANDA NIKETAN", situated at Premises No. 19R, DurgaprasannaParamhansha Road, Ward No. 100, Borough - X, P.S. - Netaji Nagar, Kolkata - 700047, J.L. No. 32, South 24 Parganas, Kolkata Municipal Corporation, West Bengal, India, are as under:

COORDINATES OF BOUNDARY LINES		
SL	LATITUDE	LONGITUDE
A	22°28'23.5"N	88°22'19.5"E
B	22°28'23.3"N	88°22'19.2"E



KEY PLAN
SCALE - 1:4000



SITE PLAN
SCALE - 1:600

MITRA CONSTRUCTION
Tarun Kumar Mitra
PROPRIETOR